

**CAUTION: TRACINGS ARE NOT TO SCALE,**  
**FOR VISUAL APPRECIATION ONLY.**

Folio

NM 147/24



NC / NE

Chart No.

05

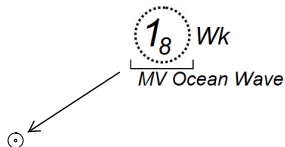
PREVIOUS UPDATE

141/24

30 SEP 2024

31 (INT 756)

22°00'



090° 00'

Folio  
05

NM 147/24

PREVIOUS UPDATE  
055/24



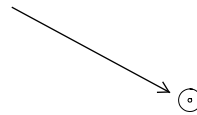
NC / NE

31 MAR 2020

Chart No.

351  
(INT 7419)

18 Wk  
MV Ocean Wave



21°30'

89° 30'

Folio

NM 148/24



NC / NE

Chart No.

05


PREVIOUS UPDATE

30 APR 2024

357

105/24

(INT 7397)



10°30'

80° 00'

Folio  
05

NM 148/24

PREVIOUS UPDATE  
105/24



NC / NE  
15 JAN 2023

Chart No.  
3007

1  
of  
3

→  
Contd.

10°48'

079° 51'

Folio  
05

NM 148/24

PREVIOUS UPDATE  
105/24



NC / NE  
15 JAN 2023

Chart No.  
3007

2  
of  
3


*Limit of Port of Karaikal*

→  
*Contd.*

**10°48'**

**079° 54'**


Folio 05	NM 148/24		NC / NE	Chart No.	3 of 3
	PREVIOUS UPDATE 105/24		15 JAN 2023	3007	




**10°48'**

**080° 01'**





Folio 05	NM 148/24		NC / NE	Chart No.	1 of 4
	PREVIOUS UPDATE 105/24		15 May 2013	3033 (Karaikal Anchorage)	



Caution: Some computer printers might distort the tracings. Users are advised to check and if necessary, adjust settings on their printers.



Folio 05	NM 148/24		NC / NE	Chart No.	2 of 4
	PREVIOUS UPDATE 105/24		15 May 2013	3033 (Karaikal Anchorage)	



10°50'

OFF


OFF


→  
Contd.

79° 52'






Folio 05	NM 148/24		NC / NE	Chart No.	4
	PREVIOUS UPDATE 105/24		15 May 2013	3033 (Karaikal Anchorage)	of 4



Caution: Some computer printers might distort the tracings. Users are advised to check and if necessary, adjust settings on their printers.

Folio 05	NM 148/24		NC / NE	Chart No.	1 of 6
	PREVIOUS UPDATE 105/24		15 May 2013	3033 (Karaikal Port)	


" " OFF  
" " *com. tel.*


10°51'

79° 52'





Folio 05	NM 148/24		NC / NE	Chart No.	3 of 6
	PREVIOUS UPDATE 105/24		15 May 2013	3033 (Karaikal Port)	




10°51'

79° 54'

Caution: Some computer printers might distort the tracings. Users are advised to check and if necessary, adjust settings on their printers.



Folio 05	NM 148/24		NC / NE	Chart No.	4 of 6
	PREVIOUS UPDATE 105/24		15 May 2013	3033 (Karaikal Port)	

10°50'


OFF


Contd.

→  
Contd.


79° 52'



Folio 05	NM 148/24		NC / NE	Chart No.	5 of 6
	PREVIOUS UPDATE 105/24		15 May 2013	3033 (Karaikal Port)	



→  
Contd.

Folio 05	NM 148/24		NC / NE	Chart No.	6 of 6
	PREVIOUS UPDATE 105/24		15 May 2013	3033 (Karaikal Port)	

